

The ICFAI University Raipur

(Report on School Visit)

ICFAI University Raipur organized one day Campus Visit for School Students

22.12.2023

The ICFAI University Raipur organized one day campus visit for Swami Atmanand Govt. Eng. Medium School, Kumhari students of class XI & XII on 22.12.2023.

The session started with formal welcoming of Dr. SatyaPrakash Dubey, Honorable Vice-chancellor, Dr. Manish Upadhyay, Registrar along with the Guest teachers and school students.

Dr. SP Dubey extended his best wishes to students and emphasized more on skilling them. He added that selection of right career gives the great laurels in the future. ViksitBharat@2047 has a major involvement of students pursuing in school, graduation and post-graduation, which shows that country is relying on the youths, Dr. Dubey mentioned.

Extending the session, students were given brief introduction about the University and held a visit in the labs and library to showcase the facilities available for students use. Having completed the University visit the students were given hands-on-practice on “Website development” and “Python Programing Overview”. During Q & A session students queries were resolved.

A total 47 students of commerce and science background with 02 school teachers visited from the school and appreciated the value added guidance & information received by the University representatives. The program was coordinated by Mr. Dilip Mishra, and assisted by Dr. Ramesh Yadav, Mr. Hemant Dewangan, Mr. Naveen Vaishnav, Dr. Jaya Singh and Mr. Pawan.





Kumhari NP Part, Chhattisgarh, India
6FXW+P7, Kumhari NP Part, Chhattisgarh 490042, India
Lat 21.248178°
Long 81.497791°
22/12/23 10:41 AM GMT +05:30



Kumhari NP Part, Chhattisgarh, India
6FXW+P7, Kumhari NP Part, Chhattisgarh 490042, India
Lat 21.248158°
Long 81.49782°
22/12/23 10:21 AM GMT +05:30




Kumhari NP Part, Chhattisgarh, India
6FXW+P7, Kumhari NP Part, Chhattisgarh 490042, India
Lat 21.248371°
Long 81.497751°
22/12/23 12:19 PM GMT +05:30



Kumhari NP Part, Chhattisgarh, India
6FXW+P7, Kumhari NP Part, Chhattisgarh 490042, India
Lat 21.249044°
Long 81.496638°
22/12/23 11:26 AM GMT +05:30



Kumhari NP Part, Chhattisgarh, India
6FXW+P7, Kumhari NP Part, Chhattisgarh 490042, India
Lat 21.248159°
Long 81.497822°
22/12/23 11:11 AM GMT +05:30



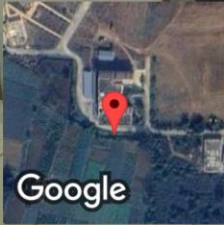
Kumhari NP Part, Chhattisgarh, India
6FXW+P7, Kumhari NP Part, Chhattisgarh 490042, India
Lat 21.2485°
Long 81.497795°
22/12/23 12:29 PM GMT +05:30







 **GPS Map Camera**



Kumhari NP Part, Chhattisgarh, India
6FXW+P7, Kumhari NP Part, Chhattisgarh 490042, India
Lat 21.248146°
Long 81.497828°
22/12/23 10:32 AM GMT +05:30



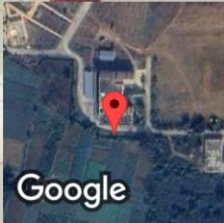
 **GPS Map Camera**



Kumhari NP Part, Chhattisgarh, India
6FXW+P7, Kumhari NP Part, Chhattisgarh 490042, India
Lat 21.248149°
Long 81.49782°
22/12/23 10:34 AM GMT +05:30



 **GPS Map Camera**



Google

Kumhari NP Part, Chhattisgarh, India
6FXW+P7, Kumhari NP Part, Chhattisgarh 490042, India
Lat 21.248149°
Long 81.49782°
22/12/23 10:34 AM GMT +05:30



 **GPS Map Camera**



Google

Kumhari NP Part, Chhattisgarh, India
6FXW+P7, Kumhari NP Part, Chhattisgarh 490042, India
Lat 21.248149°
Long 81.49782°
22/12/23 10:35 AM GMT +05:30



 **GPS Map Camera**



Google

Kumhari NP Part, Chhattisgarh, India
6FXW+P7, Kumhari NP Part, Chhattisgarh 490042, India
Lat 21.248161°
Long 81.497822°
22/12/23 10:39 AM GMT +05:30




 **GPS Map Camera**



Google

Kumhari NP Part, Chhattisgarh, India
6FXW+P7, Kumhari NP Part, Chhattisgarh 490042, India
Lat 21.248143°
Long 81.497818°
22/12/23 10:51 AM GMT +05:30



 **GPS Map Camera**

Kumhari NP Part, Chhattisgarh, India
6FXW+P7, Kumhari NP Part, Chhattisgarh 490042, India
Lat 21.248145°
Long 81.4978°
22/12/23 11:08 AM GMT +05:30



Google